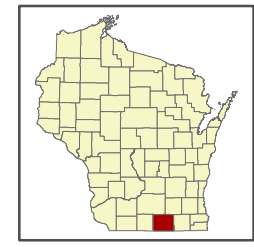
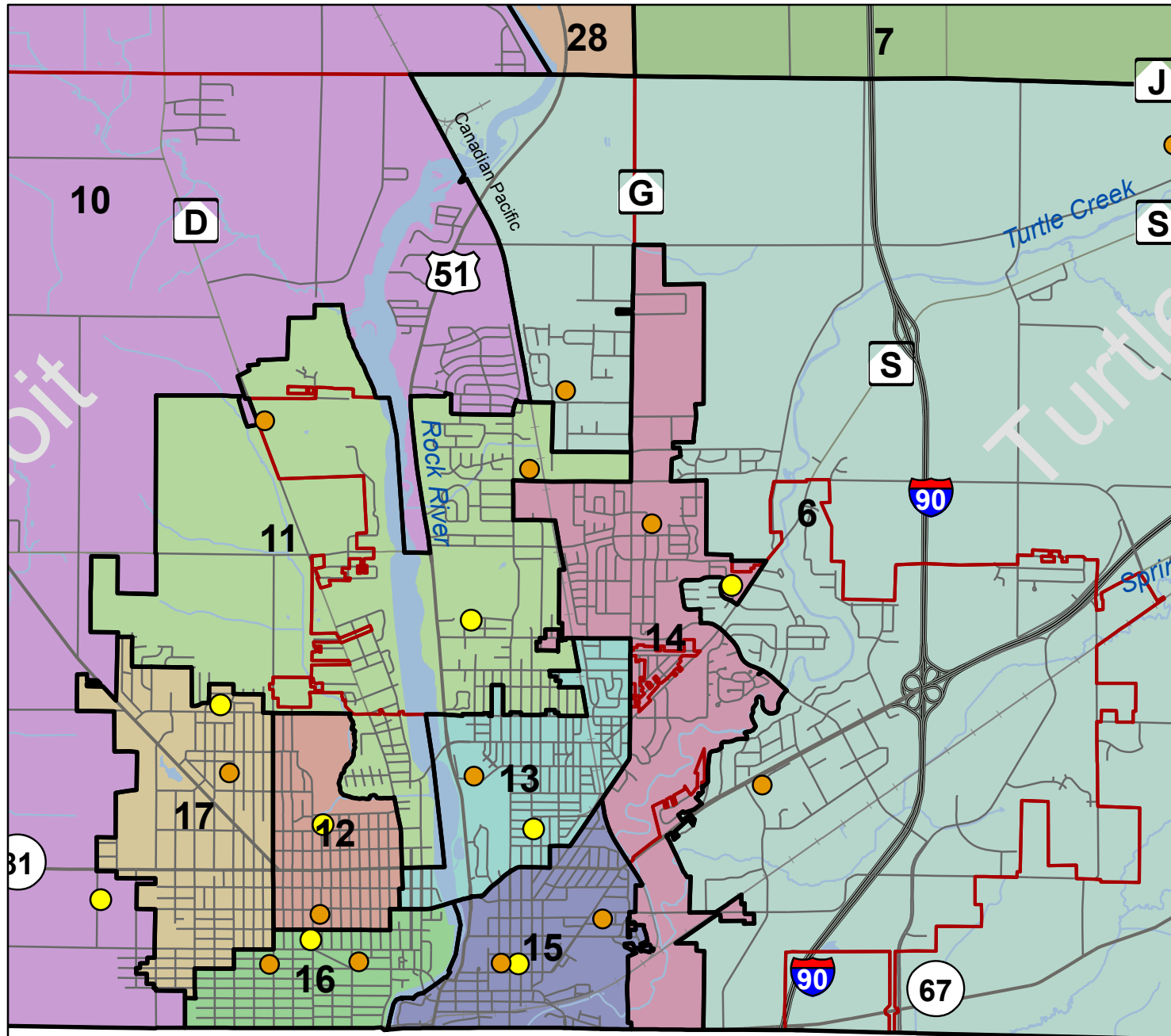
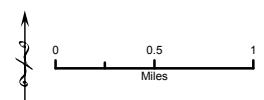


Map 3: Greater Beloit Area



Supervisory Districts
Approved: 9/8/2011
Rock County, Wisconsin

- Polling Places
 - Incumbents
 - Municipal Boundaries
- Supervisory Districts**
- Supervisory District 6
 - Supervisory District 7
 - Supervisory District 10
 - Supervisory District 11
 - Supervisory District 12
 - Supervisory District 13
 - Supervisory District 14
 - Supervisory District 15
 - Supervisory District 16
 - Supervisory District 17
 - Supervisory District 28



Rock County Geographic Information Systems (GIS)
 Planning, Economic and Community
 Development Agency
 51 S Main St, Janesville, WI 53545
 (TEL) 608-757-5587, (FAX) 608-757-5586
 email: Planning@co.rock.wi.us

Duplication of this map is prohibited without written consent of the Rock County Planning, Economic and Community Development Agency. The data in this map was compiled using the Rock County Coordinate System. All graphic and attribute information is based on the Rock County Coordinate system. This map is not intended to be a substitute for an actual field survey and is an advisory reference only.

Data sources: Rock County Planning and Development
 Rock County Clerk and the US Census Bureau.