

U.S. PUBLIC LAND SURVEY MONUMENT RECORD

For Public Land Survey Corners in the

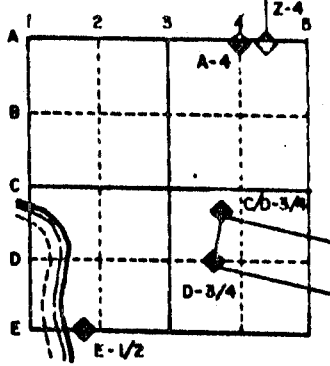
T. 3 N., R. 11 E.

CORNER CODE INDEX

	1	2	3	4	5	6	7	8	9	10	11	12	13	14	15	16	17	18	19	20	21	22	23	24	25
A																									
B																									
C	6																								
D																									
E																									
F																									
G																									
H	7																								
I																									
J																									
K																									
L	18																								
M																									
N																									
O																									
P	19																								
Q																									
R																									
S																									
T	30																								
U																									
V																									
W																									
X	31																								
Y																									
Z																									

PLACE MONUMENT SYMBOL (◆) AT PROPER LOCATION ON ABOVE INDEX

EXAMPLE



CENTER TWP
ROCK COUNTY WI

IF AVAILABLE
STATE PLANE COORDINATES

North (Y) 246,046.57 Elev. (Z) _____
 East (X) 3,228,589.77 Zone _____
 Hor. Datum _____ Vert. Datum _____

USING D.O.T. CONTROL

c.)

◆ CORNER MONUMENT

○ WITNESS MONUMENT

ALUMINUM MONUMENT

SEE OLD TIE SHEET

BEARINGS ARE BASED ON:



MICROFILMED

SHEET ___ OF ___

CORNER CODE: 221

(a) Describe any record evidence, monument evidence, occupational evidence, testimonial evidence or any other material evidence you considered, and whether the monument was found or placed.

- 1833 ORIG NOTES FOR T2N SHOWS THAT THE NE CORNER OF SECTION 2 IS WEST OF THE SE COR SEC 35 A DISTANCE OF 3.3'.
- 1868 LOCKE REMONUMENTATION INTERSECTED COR FOR TOWN 3. FOUND BT IN SEC 35 AND STUMP OF BT IN SEC 36 COR IN CENTER OF HIGHWAY. FIELD DISTANCE SHOWS THAT THE NE COR OF SEC 2 IS WEST OF THE SE COR SEC 35 A DISTANCE OF 3.3'
- 1877 RUGER VOL 2 PG 234 FOUND STONE MON AT THE NE COR SEC 2 BUT STATES NOTHING ABOUT SE COR SEC 35.
- 1933 SUNNY VOL 3 PG 235 SHOWS THE COR 3.3' WEST OF THE NE COR OF SEC 2. STATES NOTHING ABOUT THE SE COR OF SEC 35.
- 1933 SUNNY VOL 3 PG 234 AT THE NE COR OF SEC 2 SET 1" IRON PIPE 30" LONG IN CONCRETE PAVEMENT 2.4' NORTH OF CENTER OF SAME. DID NOT SET THE SE COR OF SEC 35. SHOWS A DISTANCE OF 2621.6 FROM THE NE COR OF SEC 2 TO THE W 1/4 COR SEC 2 & 2667.2' TO THE N 1/4 COR OF SEC 2.
- 1962 BATTERMAN JR. VOL 4 PG FOUND 1" PIPE UNDER BLACKTOP WHICH IS THE NE COR SEC 2. ESTABLISHED REFERENCE TIES BUT DID NOT MONUMENT THE SE COR SEC 35.
- 1977 BARNES VOL 5 PG 362 FOUND NOTHING. PLACED ALUM MON AT REC DISTANCE. AT THE NE COR OF 2 FOUND 1" PIPE THAT DID NOT AGREE WITH RECORD TIES. SHOWS A DISTANCE OF 2656.86 BETWEEN THE N 1/4 & NE CORNERS OF SECTION 2.
- 1977 BARNES VOL 5 PG SHOWS A DISTANCE OF 2654.75 TO THE W 1/4 COR OF SEC 36 AND A DISTANCE OF 2639.52 FROM THE W 1/4 COR TO THE NW COR OF SEC 36
- 1979 SCHROEDER VOL 5 PG 531 SHOWS A DISTANCE OF 2659.50' TO THE S 1/4 COR OF SEC 35.



Z 21