

U.S. PUBLIC LAND SURVEY MONUMENT RECORD

For Public Land Survey Corners in:

WI ADMINISTRATIVE CODE A-E 7.08 REQUIREMENT

T. 5 N., R. 14 E

CORNER CODE INDEX

A	2	3	4	5	6	7	8	9	10	11	12	13	14	15	16	17	18	19	20	21	22	23	24	25
B	6																							
C		5																						
D																								
E																								
F																								
G	1																							
H		8																						
J																								
K																								
L	18																							
M		17																						
N																								
O																								
P	19																							
Q		20																						
R																								
S																								
T	30																							
U		29																						
V																								
W																								
X	31																							
Y		32																						
Z																								

KOSH KONONG TWP

ROCK COUNTY WI

IF AVAILABLE
ROCK COUNTY COORDINATES PREFERRED

North _____ Elev. _____

East _____

Hor. Datum _____ Vert. Datum _____

LATITUDE _____ ELLIPS. HT. _____

LONGITUDE _____

GPS (X) _____ TRAVERSE (X) _____

BASED ON THE FOLLOWING CONTROL:

PLACE MONUMENT SYMBOL \blacklozenge AT PROPER LOCATION ON ABOVE INDEX

\blacklozenge CORNER MONUMENT

\circ WITNESS MONUMENT

(a)

THOMAS WOLLIN, JEFFERSON COUNTY SURVEYOR, PROVIDED THE STATE PLANE COORDINATES FOR CORNER CODE #5101 COR S1/4 SEC 36 T 5 N R 14 E

STATE PLANE COORDINATES N/S 309,582,758
NAD 1983/91 OF RECORD E/W 2,293,828,041

I DONALD BARNES CONVERTED THE ABOVE COORDINATES TO THE FOLLOWING:

LATITUDE 4250-34.47527
LONGITUDE 88-47-12.98420
MERIDIAN CONV. 0-50-00.6
SCALE FACTOR 0.9999797106

ROCK COUNTY COORDINATES (NAD 1983/91)

N/S 327,575,555
E/W 556,516,087
SCALE 1,000,0026883

CONVERGENCE: THE ANGULAR DIFFERENCE BETWEEN THE GEODETIC NORTH & THE ROCK COUNTY MERCATOR NORTH

\oplus DEG 0 MIN 11 SEC 38.4

Donald Barnes
2/12/03

BEARINGS ARE BASED ON:

FIELD BOOK _____ PAGE # _____

SHEET 1 OF 1

SHOW A PLAN VIEW DRAWING DEPICTING THE CORNER MONUMENT AND SURROUNDING PHYSICAL FEATURES, INCLUDING THE EXCAVATION AREA AND DEPTH.

PLANNING & ZONING COMMITTEE ADOPTED THE ABOVE FORM ON 12/2/1982

CORNER CODE A-23/24

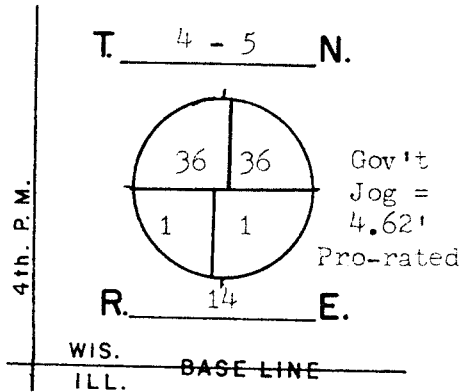
File in LIMA TWP

GOVERNMENT LAND CORNER RECORD*

JEFFERSON COUNTY

CORNER NO. 5101

TYPE OF MONUMENT Aluminum Magnetized
 STATE PLANE COORDINATES N. 309582.758
WAD 1983/91 E. 2293828.041 S $\frac{1}{4}$ -36
 ELEVATION M.S.L. DATUM: _____
Grid-Ground 1.0000545381
 FIELD BOOK Koshkonong p. 135
 DRAWN BY TRW



BASIS FOR MONUMENTATION


Original Survey, 1834-37, Wood Post & Bearing Trees
Resurvey of Koshkonong Township, by Milo C. Jones,
August-December, 1886. Field notes say that Bearing SEAL:
Tree evidence was found. From this evidence a lime-
stone monument, Approx. 6" by 36" long with a squared
finished top, was set for the corner. Notes recorded
in the Register of Deeds, Miscellaneous Volume 1,
pages 389-412.

1974, Dug in corner area with a Backhoe, but did not
find the stone monument. I re-established the corner
on the Townline and in line with fence to the North.
An iron pipe was set for the corner.

1980, I removed the iron pipe and set an Aluminum
Magnetized Monument for the corner.

3/1985, I further checked for the stone monument by
digging with a backhoe in the area of the telephone
cables on the Northside of the Road. I did not find
the stone monument. I re-set the Aluminum Monument
where it had been. A telephone cable runs along side
of it, about 3' below ground surface.

3/18/2002, G.P.S. coordinates are assigned. A Topcon
GP-SX1 single-frequency receiver was used.



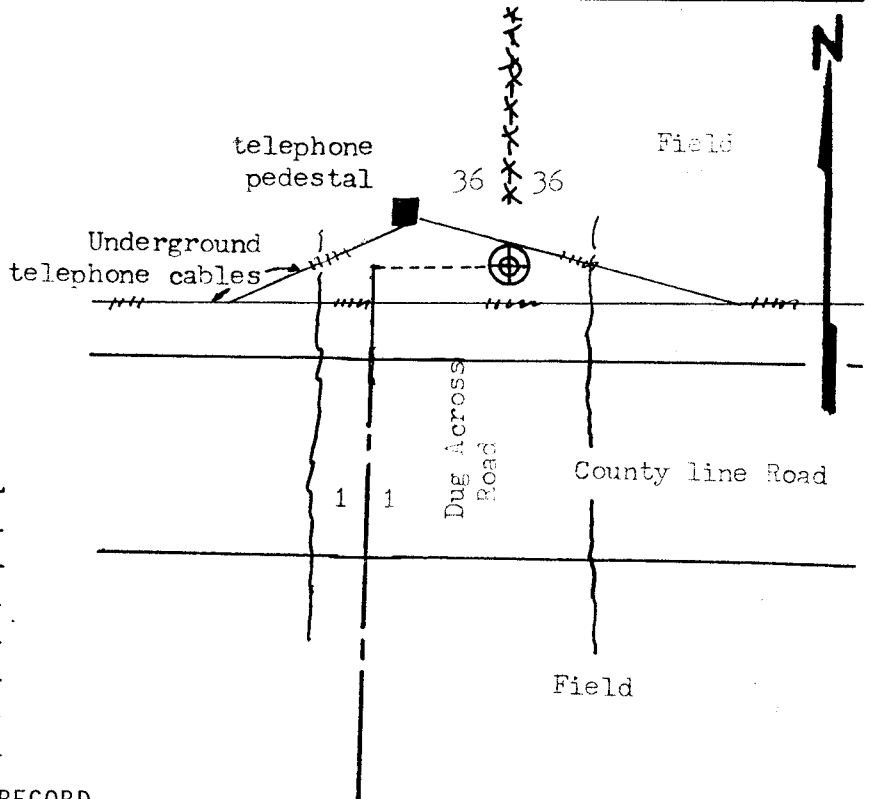
DATA SHOWN HERE ON
 CERTIFIED CORRECT:

Thomas R. Wollin
 REGISTERED LAND SURVEYOR

DATED 6/25/1982

LOCATION SKETCH

- SQUARE CUT LIMESTONE
- CONCRETE / BRASS CAP
- ALUMINUM MAGNETIZED 2" by 5/4"
- IRON PIPE
- RR SPIKE
- PK NAIL
- *** FENCE
- UTILITY POLE
- STEEL POST / SIGN



MAINTENANCE RECORD

DATE	INIT.	REMARKS
3/1985	TRW	Further Digging

* U.S. PUBLIC LAND SURVEY MONUMENT RECORD