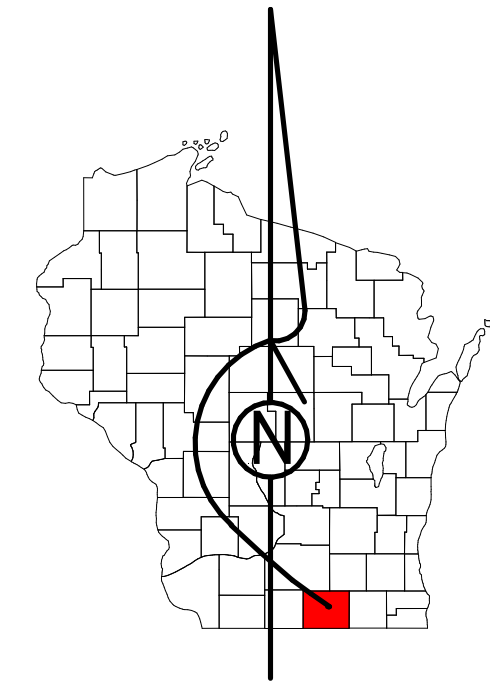


Property Division Map

Town
of
Spring Valley

T. 2 N. - R. 10 E.
Section 01



STATE OF WISCONSIN
COUNTY OF ROCK
PREPARED BY

REAL PROPERTY DESCRIPTION DEPARTMENT


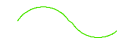














USING
ROCK COUNTY
GEOGRAPHIC INFORMATION SYSTEM

DUPLICATION OF THIS MAP PROHIBITED
WITHOUT THE WRITTEN CONSENT OF THE
REAL PROPERTY DESCRIPTION DEPARTMENT.

THIS MAP WAS PREPARED PURSUANT
TO SECTION 7009 WIS. STAT.
USING PUBLIC RECORDS. IT IS NOT INTENDED
TO BE A SUBSTITUTE FOR AN
ACTUAL FIELD SURVEY
AND IS ADVISORY ONLY.

DISTANCES SHOWN ON THIS
MAP WERE PRODUCED BY
THE GIS SYSTEM AND ARE
FOR REFERENCE ONLY.
SEE DOCUMENT OF RECORD
FOR ACTUAL DISTANCE.

0 50 100 200 300 400
Feet

- | | | | |
|---|------------------------|---|--------------|
|  | Gap |  | MFL |
|  | Overlap |  | dam |
|  | City of Brodhead |  | casement |
|  | Village of Orfordville |  | hydro |
|  | CSM |  | lots |
|  | CSMHYDRO |  | parcels |
|  | CSMLOT |  | parcelshydro |
|  | CSMLOTHYDRO |  | roadrv |

See Pages

January 1, 2019

Town of Magnolia

Town of Plymouth

